







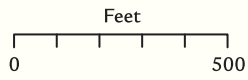


# Cathles

- Simsbury Land Trust 
- Other Properties 
- Parking Area 
- Kiosk 
- Foot Bridge 
- Hiking Trails 
- Public Roads 
- Contour lines 



6/2016

McLean Game Refuge  
(no trail access)

Town Open Space

## CATHLES

Blue Trail - in the valley

Red Trail - along ridgeline, views to the East

Waterfall

White Trail - steep walk

Red Trail - steep ridge

Talus Slope

Blue and Red Trails extend south to 60 Westledge Road (SLT) property.

Wyngate Road

North Saddle Ridge Drive

To Bog

